










CAPE GIRARDEAU

PADUCAH

66 CORRIDOR

-  County Boundary
-  Environmentally Sensitive Areas
-  Project Limits
-  Sinkhole Areas
-  NWI Data
-  100 Year Floodzone
-  500 Year Floodzone
-  Archaeology Resource Potential
-  National Forest

